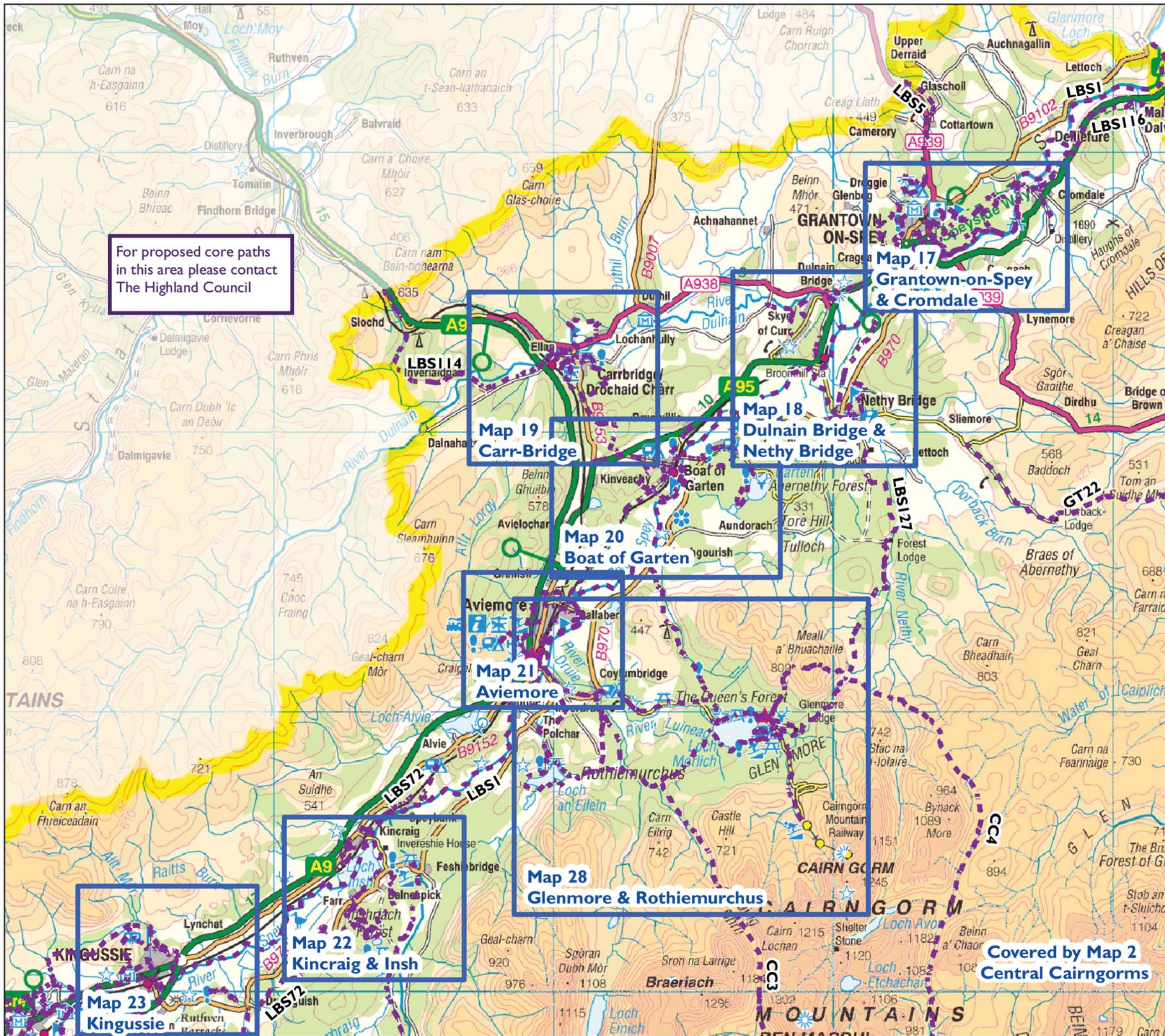


Map 16

Lower Badenoch and Strathspey




Lower Badenoch and Strathspey Core Paths	
Path Ref No	Path Name/Description
LBS1	The River Spey
LBS5	The Dava Way
LBS72	The Badenoch Way
LBS114	Sustrans Route 7
LBS116	The Speyside Way
LBS127	The Ryvoan Pass
GT22	Tomintoul to Dorback
CC3	Lairig Ghru
CC4	Lairig an Laoigh

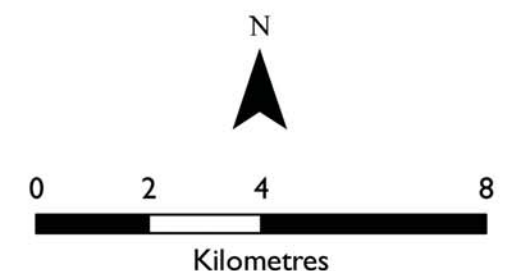
Map 16 LOWER BADENOCH AND STRATHSPEY



For proposed core paths in this area please contact The Highland Council

Map Legend

-  Core Paths
-  Cairngorms National Park
- LBSI** Path Reference Number
-  Inset map



Covered by Map 2
Central Cairngorms

Reproduced by permission of Ordnance Survey on behalf of HMSO. © Crown copyright and database right 2010. All rights reserved. Ordnance Survey Licence number 100040965 Cairngorms National Park Authority.

This map must not be used for navigational purposes.